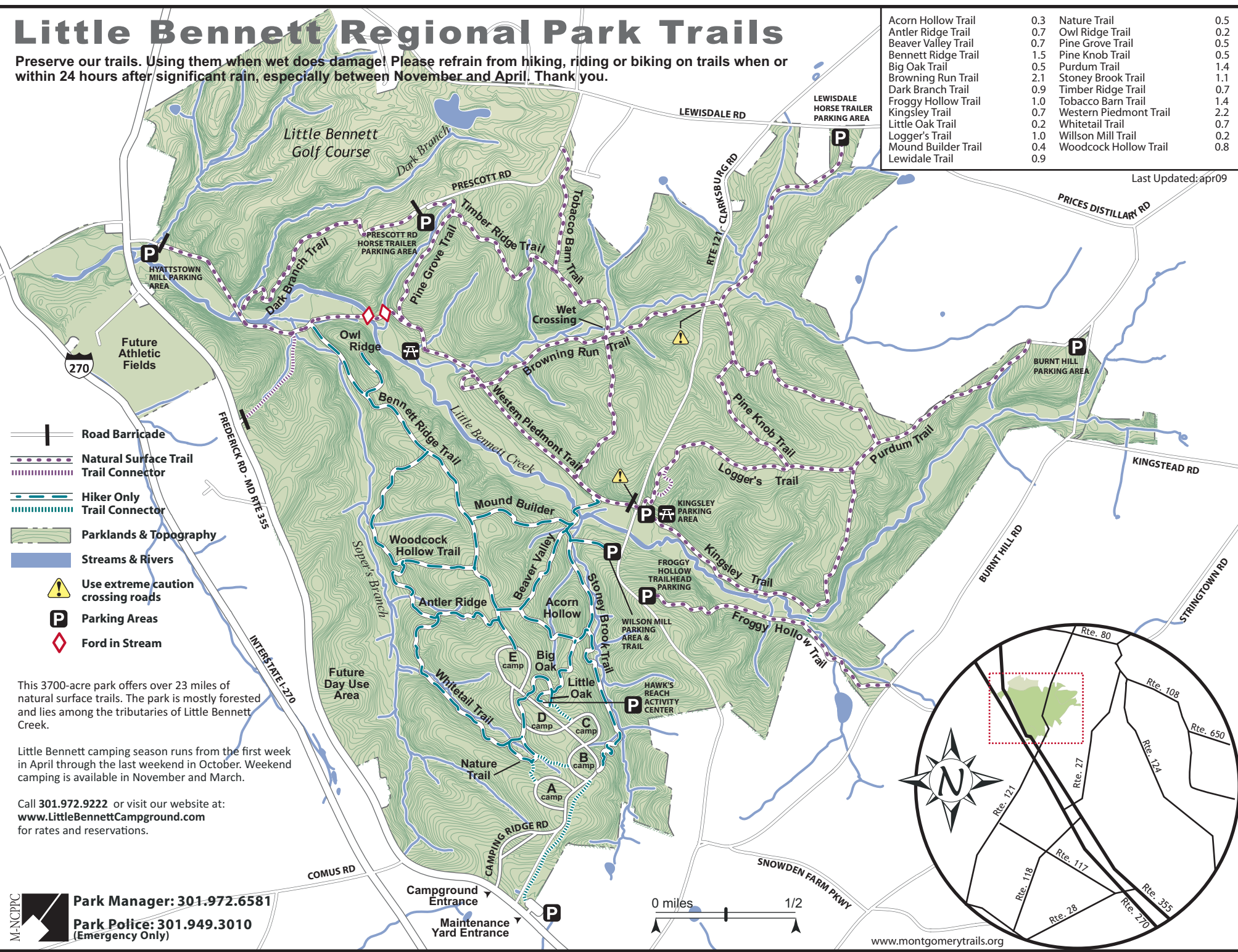


Little Bennett Regional Park Trails

Preserve our trails. Using them when wet does damage! Please refrain from hiking, riding or biking on trails when or within 24 hours after significant rain, especially between November and April. Thank you.

Acorn Hollow Trail	0.3	Nature Trail	0.5
Antler Ridge Trail	0.7	Owl Ridge Trail	0.2
Beaver Valley Trail	0.7	Pine Grove Trail	0.5
Bennett Ridge Trail	1.5	Pine Knob Trail	0.5
Big Oak Trail	0.5	Purdum Trail	1.4
Browning Run Trail	2.1	Stoney Brook Trail	1.1
Dark Branch Trail	0.9	Timber Ridge Trail	0.7
Froggy Hollow Trail	1.0	Tobacco Barn Trail	1.4
Kingsley Trail	0.7	Western Piedmont Trail	2.2
Little Oak Trail	0.2	Whitetail Trail	0.7
Logger's Trail	1.0	Willson Mill Trail	0.2
Mound Builder Trail	0.4	Woodcock Hollow Trail	0.8
Lewisdale Trail	0.9		

Last Updated: apr09



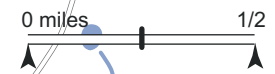
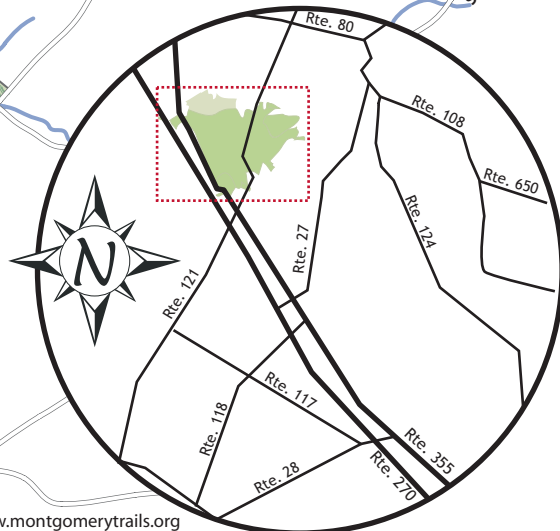
- Road Barricade
- Natural Surface Trail Trail Connector
- Hiker Only Trail Connector
- Parklands & Topography
- Streams & Rivers
- Use extreme caution crossing roads
- Parking Areas
- Ford in Stream

This 3700-acre park offers over 23 miles of natural surface trails. The park is mostly forested and lies among the tributaries of Little Bennett Creek.

Little Bennett camping season runs from the first week in April through the last weekend in October. Weekend camping is available in November and March.

Call 301.972.9222 or visit our website at: www.LittleBennettCampground.com for rates and reservations.

Park Manager: 301.972.6581
Park Police: 301.949.3010
 (Emergency Only)



www.montgomerytrails.org